

A faint, light gray world map is visible in the background of the slide, centered behind the main text.

Network Mapping

Aerial Laser Survey



Improving network utilisation and reliability through PLS CADD™ and LiDAR

Presented by;

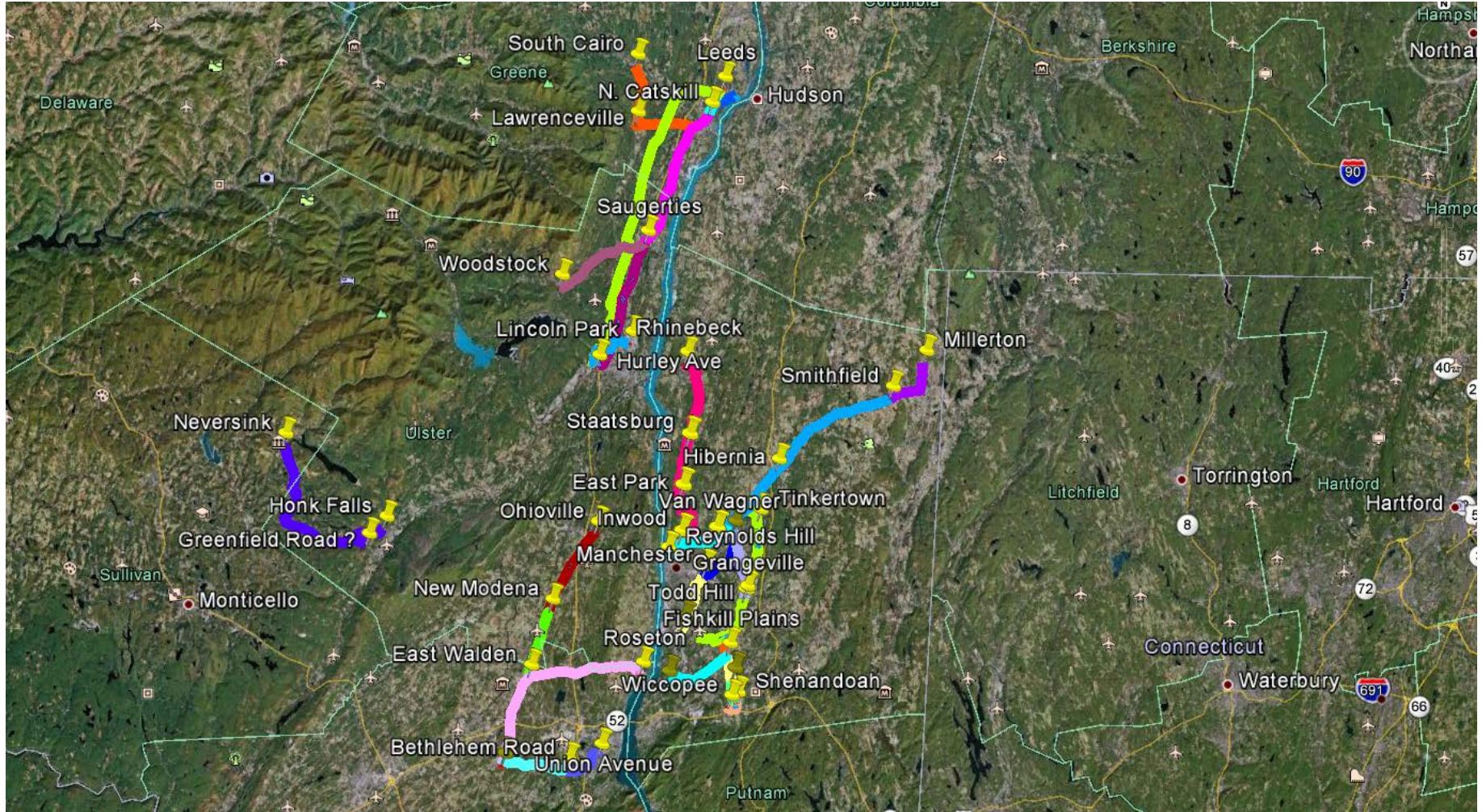
Rebecca Fournier – Central Hudson Gas & Electric Corporation

Paul Richardson – Network Mapping

RFournier@cenhud.com

paul.richardson@network-mapping.com

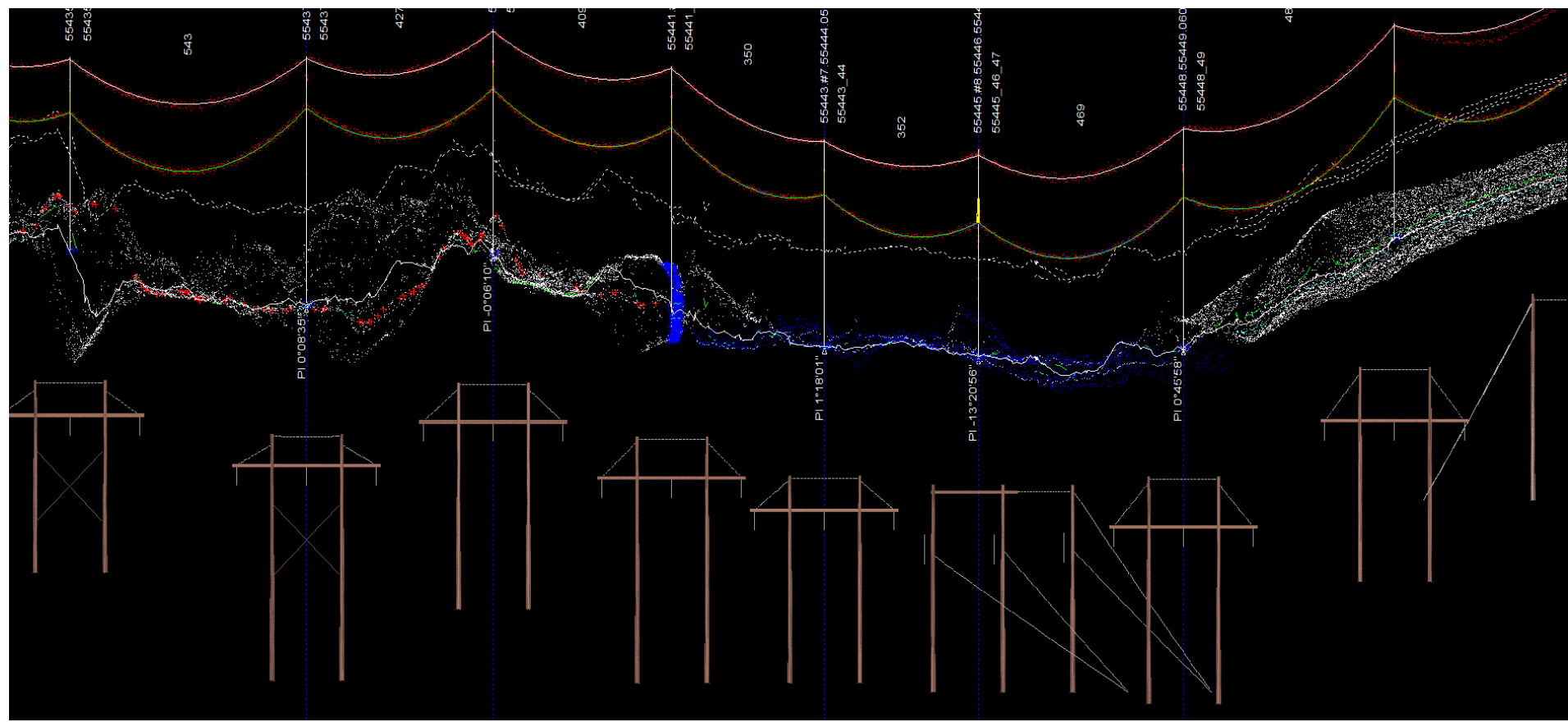
2006 Survey



2006 Survey



2006 Survey



Project Utilizing 2006 Survey



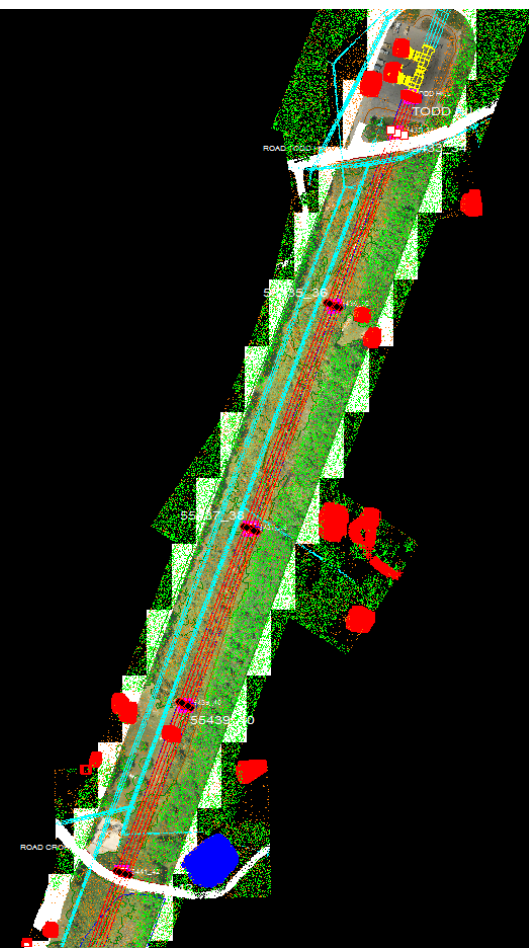
Project Utilizing 2006 Survey



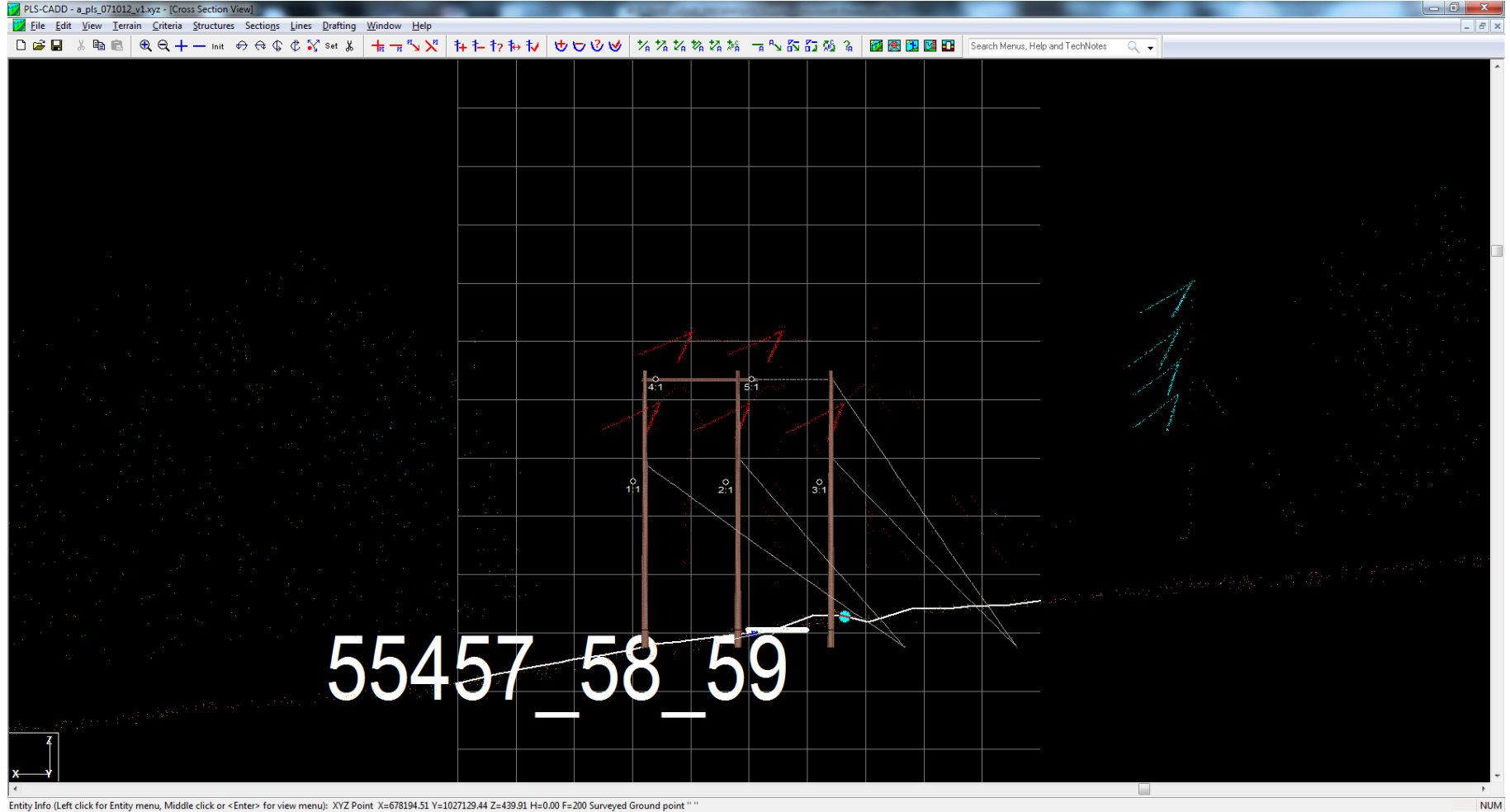
Project Utilizing 2006 Survey



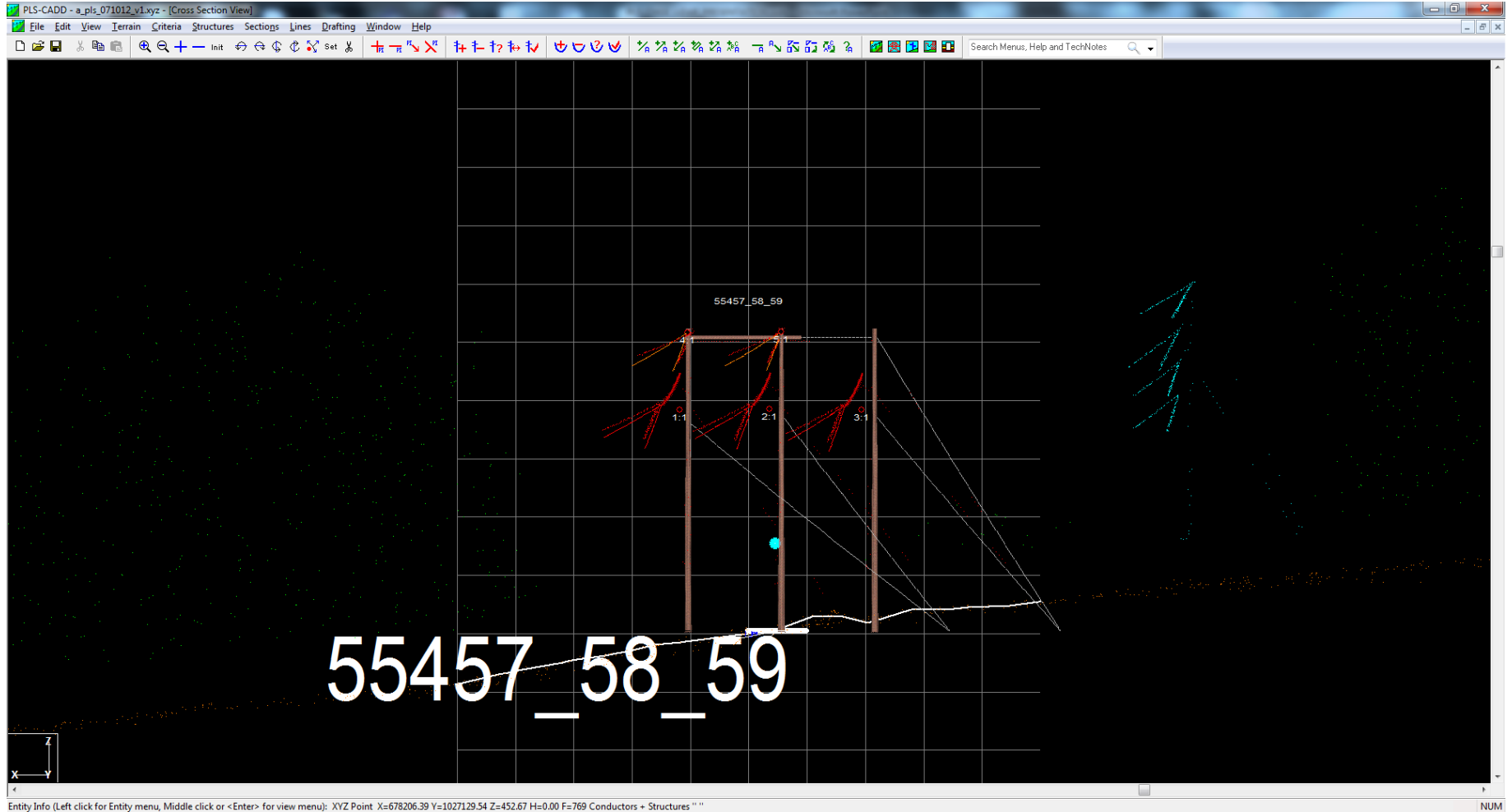
2012 Survey



2006 Pole



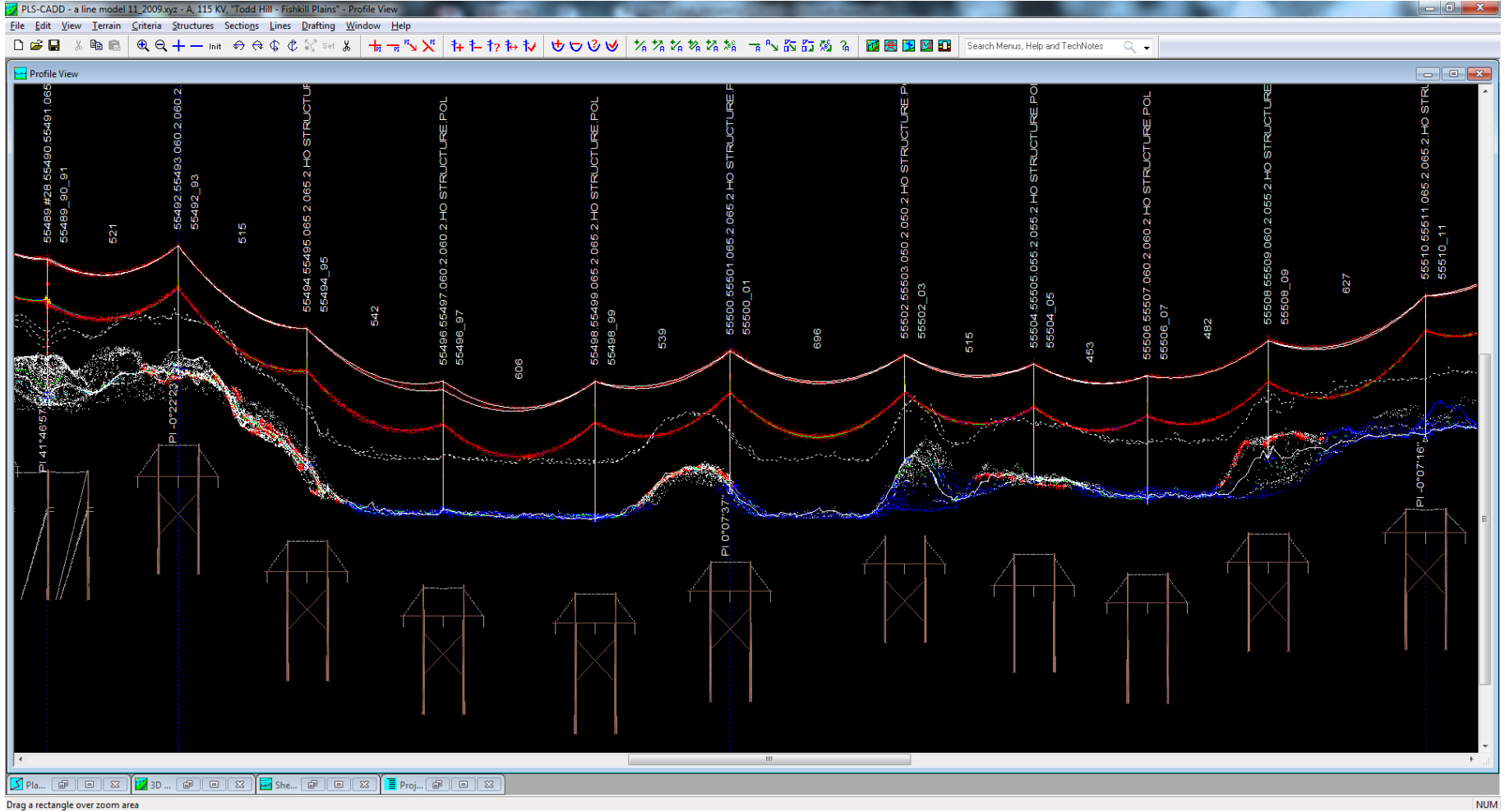
2012 Pole



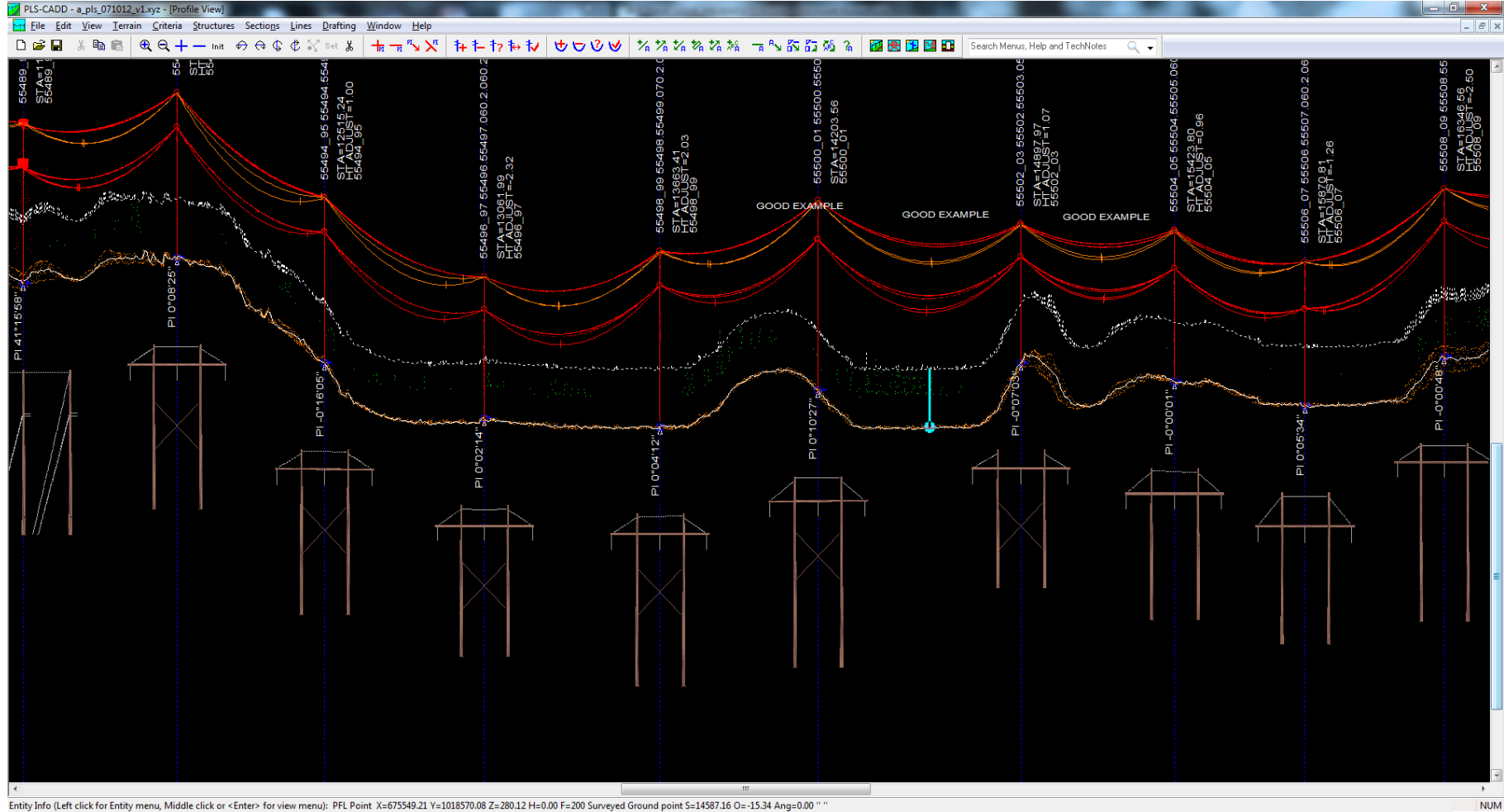
Project Utilizing 2006 Survey



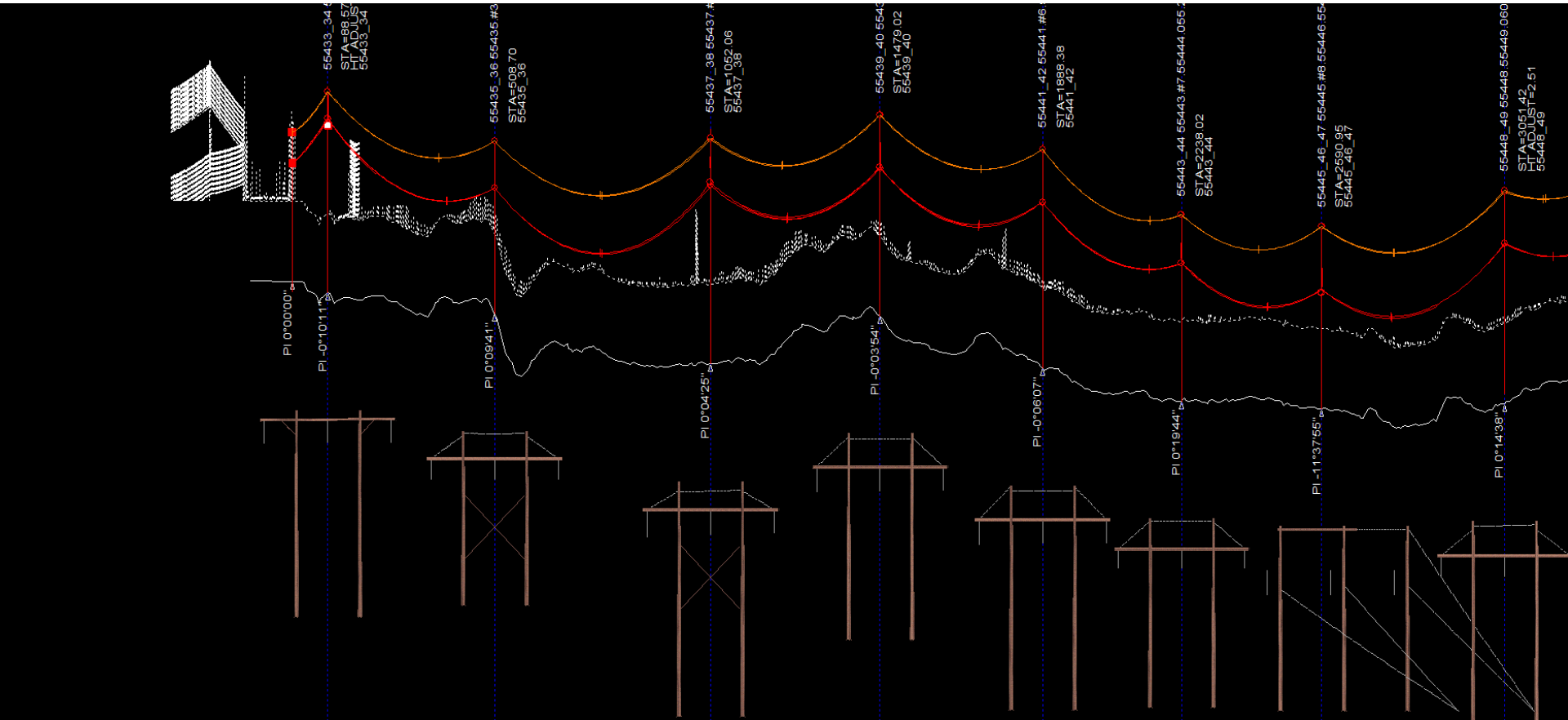
2006 Survey – Issues identified



2012 Survey – Clearance Improvement



2012 Survey



2012 Survey

